











**Legend**

-  Study Area 60km
-  Turbine
-  Landfall
-  Onshore substation
-  Onshore cable route
-  Offshore cable corridor

**Seascape Designations**

-  Large open or partially open sea lough with raised hinterland
-  Large Bay
-  Low-lying coastal plain & estuarine landscape, low-lying islands and peninsulas
-  Low-lying plateau landscape



Elmwood House, 74 Boucher Road,  
BELFAST, BT12 6RZ  
T: 028 9066 7914

Client:



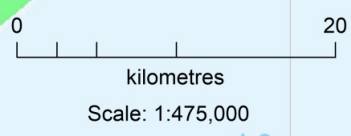
Project: ORIEL WIND FARM PROJECT

Title: Seascape Character Types

Fig No: 27.8

Status: Final Date: Nov 2023

Drawn: PM Ckd: SA



Ordnance Survey Ireland Licence No. EN 0005020  
© Ordnance Survey Ireland/Government of Ireland

IRENET95  
1:475,000 - Scale @ A3  
RPS Project Number NI 2124